Alcohol and Marijuana Control Office
550 W 7th Avenue, Suite 1600
Anchorage, AK 99501
marijuana.licensing@alaska.gov
https://www.commerce.alaska.gov/web/amco
Phone: 907.269.0350

Alaska Marijuana Control Board

Form MJ-02: Premises Diagram

Why is this form needed?

A detailed diagram of the proposed licensed premises is required for all marijuana establishment license applications, per 3 AAC 306.020(b)(8). **All areas designated as the licensed premises of a single license must be contiguous. All diagrams must have the licensed premises area labeled, and outlined or shaded as appropriate.**

What must be submitted with this form?

Applicants must attach multiple diagrams to this form, including (as applicable):

- **Diagram 1:**
  A diagram showing only the licensed premises areas that will be ready to be **operational at the time of your preliminary inspection** and license issuance;

- **Diagram 2:**
  If different than Diagram 1, a diagram outlining **all areas for which the licensee has legal right of possession** (a valid lease or deed), and clearly showing those areas' relationship to the current proposed licensed premises *(details of any planned expansion areas do not need to be included; a complete copy of Form MJ-14: Licensed Premises Diagram Change must be submitted and approved before any planned expansion area may be added to the licensed premises);*

- **Diagram 3:**
  A **site plan or as-built of the entire lot**, showing all structures on the property and clearly indicating which area(s) will be part of the licensed premises;

- **Diagram 4:**
  An **aerial photo of the entire lot and surrounding lots**, showing a view of the entire property and surrounding properties, and clearly indicating which area(s) will be part of the licensed premises *(this can be obtained from sources like Google Earth)*; and

- **Diagram 5:**
  A diagram of the **entire building in which the licensed premises is located**, clearly distinguishing the licensed premises from unlicensed areas and/or premises of other licenses within the building. If your proposed licensed premises is located within a building or building complex that contains multiple business and/or tenants, please provide the addresses and/or suite numbers of the other businesses and/or tenants *(a separate diagram is not required for an establishment that is designating the entire building as a single licensed premises)*.

This form, and all necessary diagrams that meet the requirements on Page 2 of this form, must be completed and submitted to AMCO's Anchorage office before any new or transfer license application will be considered complete.

Section 1 – Establishment Information

Enter information for the business seeking to be licensed, as identified on the license application.

Licensee:	Canna Get Hashy LLC	**MJ License #:**	34641		
License Type:	Marijuana Product Manufacturing Facility				
Doing Business As:	Canna Get Hashy				
Premises Address:	810 E 6th Ave Unit B				
City:	Anchorage	**State:**	Alaska	**ZIP:**	99501

License #_____

Form MJ-02: Premises Diagram

Section 2 – Required Information

For your security, do not include locations of security cameras, motion detectors, panic buttons, and other security devices.
Items marked with a double asterisks (**) are only required for those retail marijuana establishments that are also applying for an onsite consumption endorsement.

The following details must be included in all diagrams:

- ☐ **License number and DBA**
- ☐ **Legend or key**
- ☐ **Color coding**
- ☐ **Licensed Premises Area Labeled and Shaded, or Outlined as appropriate**
- ☐ **Dimensions**
- ☐ **Labels**
- ☐ **True north arrow**

The following additional details must be included in Diagram 1:

- ☐ **Surveillance room**
- ☐ **Restricted access areas**
- ☐ **Storage areas**
- ☐ **Entrances, exits, and windows**
- ☐ **Walls, partitions, and counters**
- ☐ **Any other areas that must be labeled for specific license or endorsement types**
- ☐ **** Serving area(s)**
- ☐ ****Employee monitoring area(s)**
- ☐ ****Ventilation exhaust points, if applicable**

The following additional details must be included in Diagram 2:

- ☐ **Areas of ingress and egress**
- ☐ **Entrances and exits**
- ☐ **Walls and partitions**

The following additional details must be included in Diagrams 3 and 4:

- ☐ **Areas of ingress and egress**
- ☐ **Cross streets and points of reference**

The following additional details must be included in Diagram 5:

- ☐ **Areas of ingress and egress**
- ☐ **Entrances and exits**
- ☐ **Walls and partitions**
- ☐ **Cross streets and points of reference**

Initial:

I hereby certify that I am the person herein named and subscribing to this application and that I have read the complete application, and I know the full content thereof. I declare that all of the information contained herein, and evidence or other documents submitted are true and correct. I understand that any falsification or misrepresentation of any item or response in this application, or any attachment, or documents to support this application, is sufficient grounds for denying or revoking a license/permit. I further understand that it is a Class A misdemeanor under Alaska Statute 11.56.210 to falsify an application and commit the crime of unsworn falsification.

Troy Millhouse
Printed name of licensee

Signature of licensee

License #_____

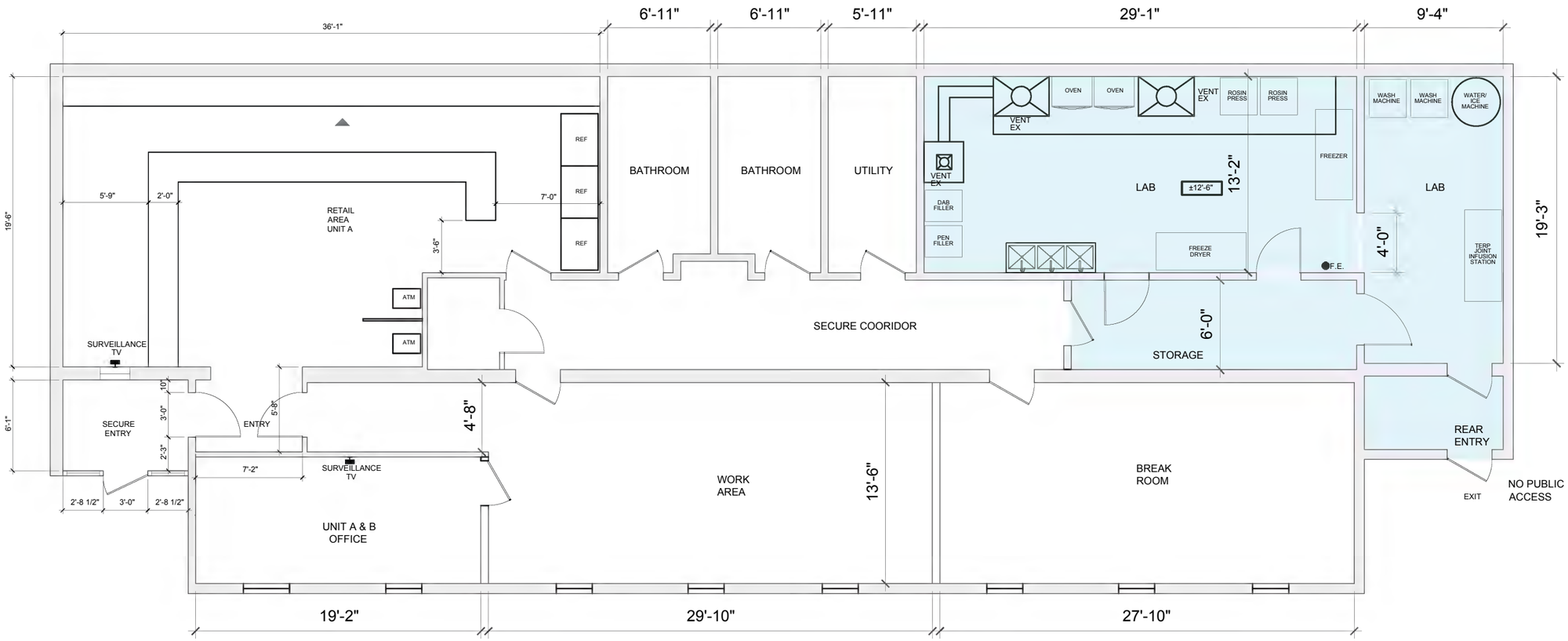

CANNA GET HASHY - UNIT B

LICENSED PREMISES

SCALE: 1/8" = 1'-0"

General Notes

PROJECT:

- KEY NOTE
- EXISTING PARTITIONS
- WINDOW
- EQ-1 WINDOW TAG
- PB-1 PLUMBING FIXT. TAG
- ELEVATION TAGS
- TRUE NORTH
- SURVEILLANCE TV
- UNIT B - LICENSED PREMISES AREA RESTRICTED ACCESS
- F.E. FIRE EXTINGUISHER CABINET

1	CREATED	01.16.25

ARCHITECTURAL DESIGN BY:
DETERMINE DESIGN LLC
903 W. NORTHERN LTS BLVD. #206
ANCHORAGE, AK 99503

PROJECT:
CANNA GET HASHY
LICENSE#: 5A-34641
TROY D. MILLHOUSE
810 E. 6TH AVE UNIT B
ANCHORAGE, AK 99501

PROJECT: CANNA GET HASHY	DIAGRAM: 1
DATE: 1/15/25	
SCALE: 1/8"=1'-0"	

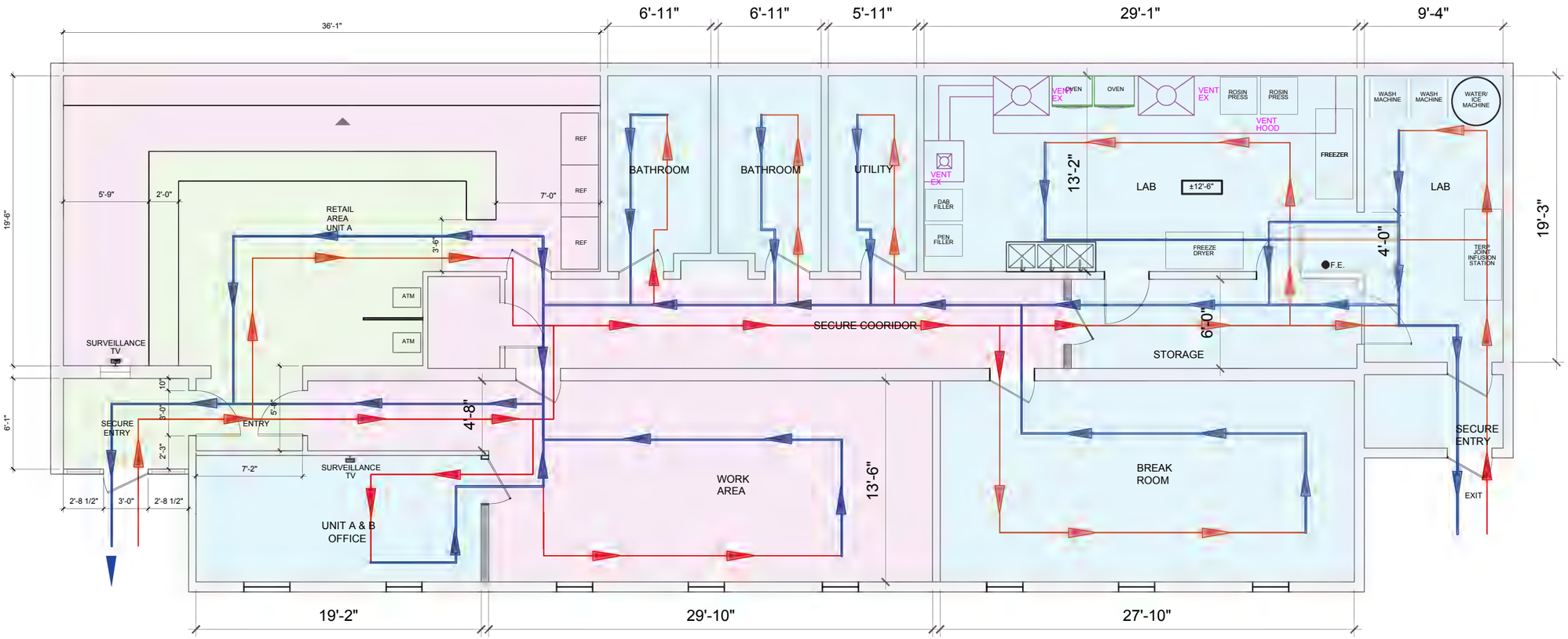

CANNA GET HASHY - UNIT B

LICENSED PREMISES

SCALE: 1/8" = 1'-0"

General Notes

PROJECT:

- KEY NOTE
- EXISTING PARTITIONS
- WINDOW
- EQ-1 WINDOW TAG
- PB-1 PLUMBING FIXT. TAG
- X ELEVATION TAGS
- TRUE NORTH
- SURVEILLANCE TV
- PUBLIC ACCESS
- UNIT A RESTRICTED ACCESS AREA
- UNIT B & SHARED AREA - RESTRICTED ACCESS
- TRUE NORTH
- F.E. FIRE EXTINGUISHER CABINET
- INGRESS
- EGRESS

1	CREATED	01.16.25

ARCHITECTURAL DESIGN BY:
DETERMINE DESIGN LLC
903 W. NORTHERN LTS BLVD. #206
ANCHORAGE, AK 99503

PROJECT:
CANNA GET HASHY
LICENSE#: 5A-34641
TROY D. MILLHOUSE
810 E. 6TH AVE UNIT B
ANCHORAGE, AK 99501

PROJECT: CANNA GET HASHY	DIAGRAM: 2
DATE: 1/15/25	
SCALE: 1/8"=1'-0"	

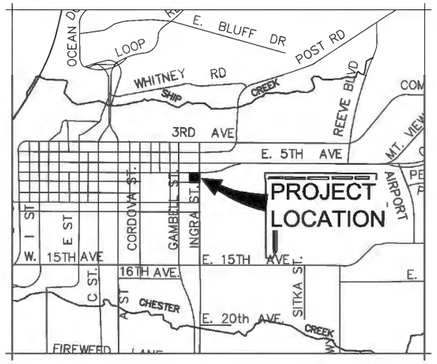

VICINITY MAP
SCALE: NTS

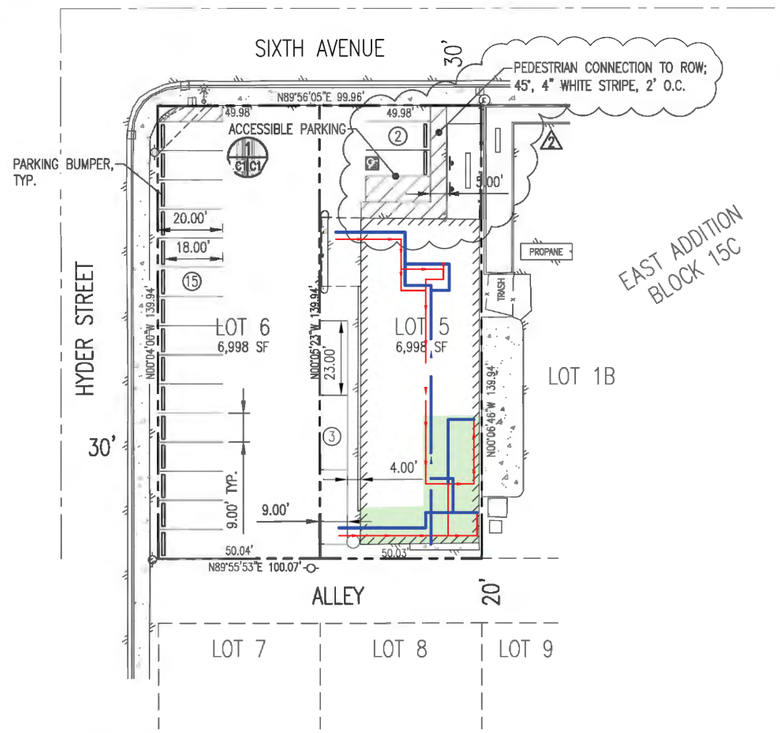

SITE PLAN
SCALE: 1" = 20'

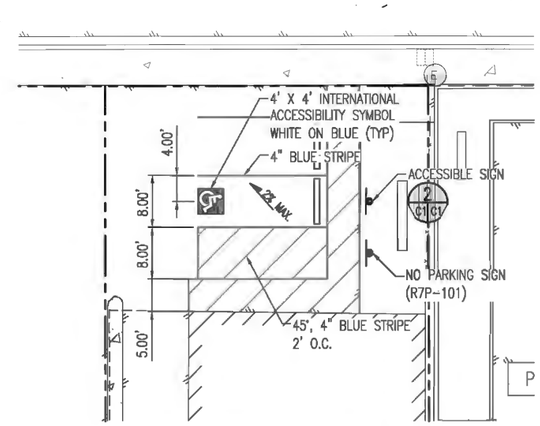

ACCESSIBLE PARKING
SCALE: NTS

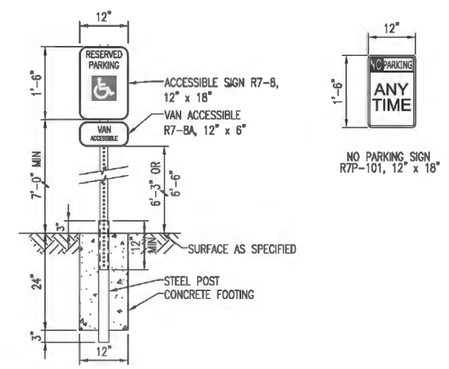

NOTES
1. SEE MASS SECTION 70.11 FOR CONSTRUCTION REQUIREMENTS.
2. SIGNS MAY BE MOUNTED ON BUILDING. MAINTAIN MINIMUM HEIGHT REQUIREMENT. SIGNS MUST BE WITHIN 10' OF PARKING SPACE.

ACCESSIBLE SIGNS
SCALE: NTS

PROPERTY DATA
LEGAL DESCRIPTION: LOTS 5-6, BLOCK 15C, EAST ADDITION (PLAT NO. C-49)
ADDRESS: 810 E. 6TH AVENUE
ZONING: B-3
LOT SIZE: 6,998 SF (EACH)
PARCEL ID NOS. 002-121-63-000 AND 002-121-64-000
MOA GRID: SW1331

GENERAL NOTES
1. ALL SITE WORK CONSTRUCTION SHALL BE IN CONFORMANCE WITH THE MUNICIPALITY OF ANCHORAGE (MASS) STANDARD SPECIFICATIONS, CURRENT EDITION, UNLESS OTHERWISE SPECIFIED.
2. LOCATIONS OF EXISTING UTILITIES ARE APPROXIMATE ONLY. VERIFY LOCATIONS BY OBTAINING UTILITY LOCATES PRIOR TO BEGINNING CONSTRUCTION.
3. DIMENSIONS SHOWN ARE TO EDGE OF SIDEWALK, CENTER OF PAINT STRIPE OR FACE OF FOUNDATION UNLESS INDICATED OTHERWISE.
4. EXISTING SITE INFORMATION IS BASED ON THE AS-BUILT SURVEY COMPLETED BY EDGE SURVEY AND DESIGN, LLC IN DECEMBER 2018.
5. PARKING SPACE STRIPING SHALL BE 4-INCH WIDE, WHITE PAINT. ACCESSIBLE ANGLED STRIPING SHALL BE AT 4-INCH WIDE, BLUE PAINT AT A 45-DEGREE ANGLE SPACED 2 FEET ON CENTER. A 4-FOOT BY 4-FOOT INTERNATIONAL ACCESSIBLE SYMBOL, WHITE PAINT ON BLUE PAINT BACKGROUND, SHALL BE USED FOR THE ACCESSIBLE PARKING SPACE. THE ACCESSIBLE SYMBOL SHALL BE CENTERED AT THE BOTTOM OF THE PARKING SPACE.
6. PROVIDE CONTROLS TO LIMIT SEDIMENT DISCHARGE FROM THE SITE DURING CONSTRUCTION DUE TO SOIL EROSION. THESE CONTROLS SHALL INCLUDE REGULAR SWEEPING OF STREETS ADJACENT TO THE SITE THAT ACCUMULATE SITE SOILS. ADDITIONAL CONTROLS MAY BE REQUIRED IF THESE MEASURES PROVE INADEQUATE. IMPLEMENT THE STORMWATER TREATMENT PLAN (SWTP) AND UPDATE AS NECESSARY DURING CONSTRUCTION.
7. FOLLOW ALL MUNICIPALITY OF ANCHORAGE REGULATIONS FOR NOISE, HOURS OF OPERATION, AND DUST CONTROL.
8. RESTORE ALL DISTURBED PROPERTY OUTSIDE OF WORK LIMITS TO ORIGINAL CONDITIONS.
9. HAUL ROUTES SHALL BE THE SHORTEST, MOST DIRECT ROUTES TO MINIMIZE TRAVEL ON LOCAL AND COLLECTOR ROADWAYS.

PARKING AND LOADING CALCULATIONS

REQUIRED PARKING (21.07-4)
MARIJUANA RETAIL: 1 SPACE/350 SF

TOTAL REQUIRED PARKING: 3,234/350 = 9.24 = 9 SPACES

PROVIDED
20 SPACES

ACCESSIBLE PARKING

TOTAL ACCESSIBLE SPACES REQUIRED: 1 (1 VAN ACCESSIBLE)
TOTAL ACCESSIBLE SPACES PROVIDED: 1

LOADING (21.07-6)
10,000-24,000 SF = 1 TYPE B LOADING BERTH REQUIRED (MJ RETAIL)
< 10,000 SF; NO LOADING REQUIRED

YARD SETBACKS

REQUIRED (B-3)
FRONT 10 FT
SIDE 0 OR 10 FT
REAR 0 OR 5 FT

PROVIDED
FRONT (NORTH) 34.7 FT
SIDE (EAST) 0.9 FT
SIDE (WEST) 11.9 FT
REAR (SOUTH) 4.5 FT

NCD DATED DECEMBER 12, 2018 GRANTED RIGHTS FOR YARD SETBACKS

SNOW STORAGE CALCULATIONS

NOT SHOWN 21.07.040.F.1

GRAPHIC SCALE
20 0 20 40
SCALE: 1" = 20'

NOTE: USE HALF INDICATED SCALE FOR 11X17 DRAWINGS

BIG CITY ENGINEERS
BIG CITY ENGINEERS, LLC
P.O. BOX 92946
ANCHORAGE, AK 99509
C: (907)360-0985
LICENSE NO. 102525

Drawn: MAB
Date: 2/11/2019
Time: 3:33 PM

STATE OF ALASKA 49TH MELISSA A. BRANCH CE-13138 2/11/2019 REGISTERED PROFESSIONAL ENGINEER

Project Title: TASTY CANNABIS
Prepared for: TASTY CANNABIS, LLC
Sheet Title: Site Plan and Details
Address: 810 E. 6TH AVE ANCHORAGE, AK 99501

SHEET NUMBER:
C-1

C18-2336

LEGEND

LICENSED PREMISES
INGRESS
EGRESS

REFERENCE SURVEY SHEET FOR LEGEND KEYS, DIMENSIONS, LABELS, AND TRUE NORTH ARROW

SITE PLAN SHEET REFLECTS PREVIOUS PROJECT NAME

DESIGNED BY:
BIG CITY ENGINEERS,LLC
P.O. BOX 92946
ANCHORAGE, AK 99509

PROJECT:
CANNA GET HASHY LLC
LICENSE#: 5A - 34641
TROY D. MILLHOUSE
810 E. 6TH AVE UNIT B
ANCHORAGE, AK 99501

PROJECT: CANNA GET HASHY	DIAGRAM:
DATE: 01/15/25	3
SCALE: 1"=20'-0"	

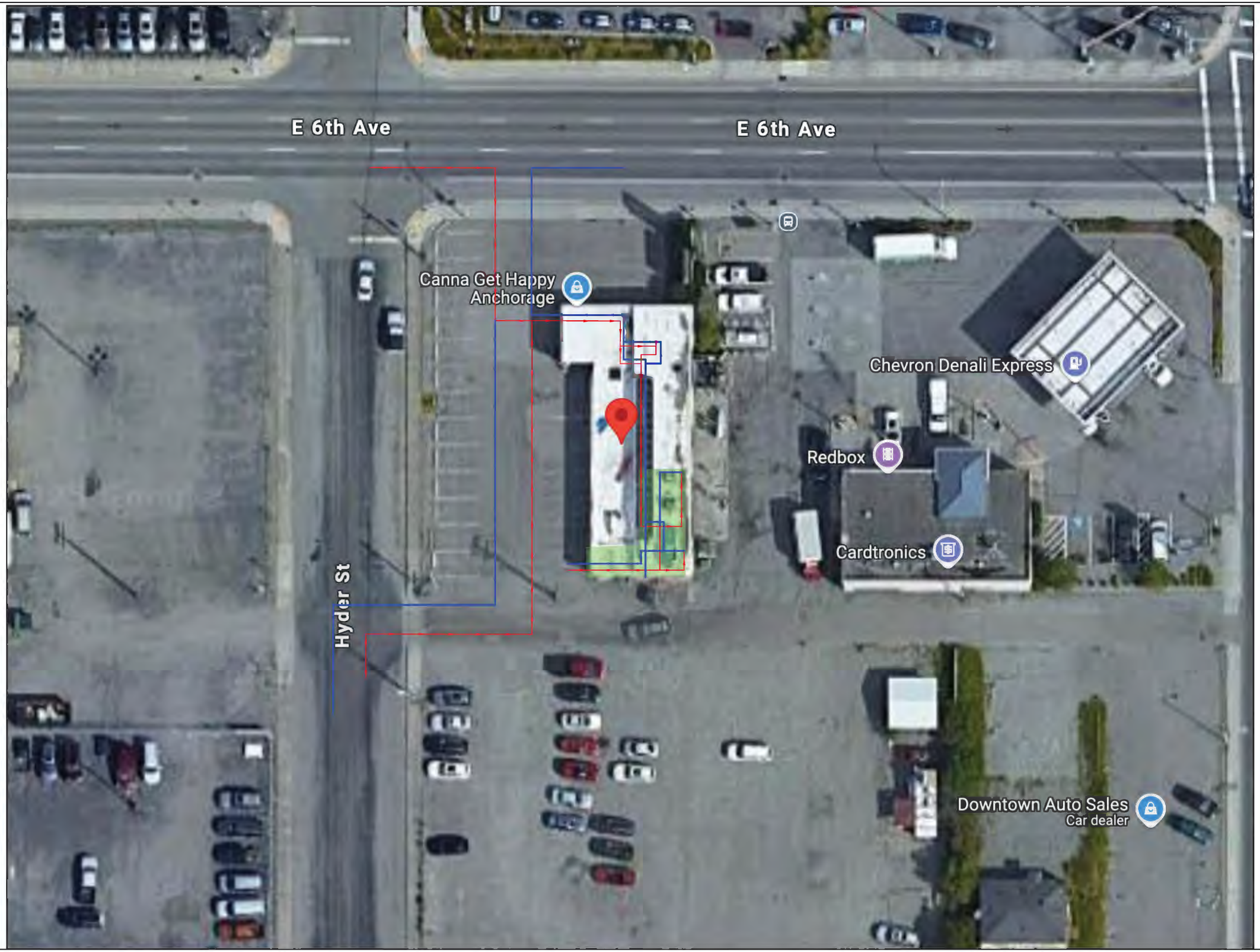

General Notes

PROJECT:

- KEY NOTE
- EXISTING PARTITIONS
- WINDOW
- EQ-1 WINDOW TAG
- PB-1 PLUMBING FIXT. TAG
- X ELEVATION TAGS
- TRUE NORTH
- SURVEILLANCE TV
- PUBLIC ACCESS
- UNIT A RESTRICTED ACCESS AREA
- UNIT B & SHARED AREA - RESTRICTED ACCESS

1	CREATED	01.16.25

ARCHITECTURAL DESIGN BY:
DETERMINE DESIGN LLC
903 W. NORTHERN LTS BLVD. #206
ANCHORAGE, AK 99503

PROJECT:
CANNA GET HASHY
LICENSE#: 5A-34641
TROY D. MILLHOUSE
810 E. 6TH AVE UNIT B
ANCHORAGE, AK 99501

PROJECT: CANNA GET HASHY
DATE: 1/15/25
SCALE: 1/8"=1'-0"
DIAGRAM: 4

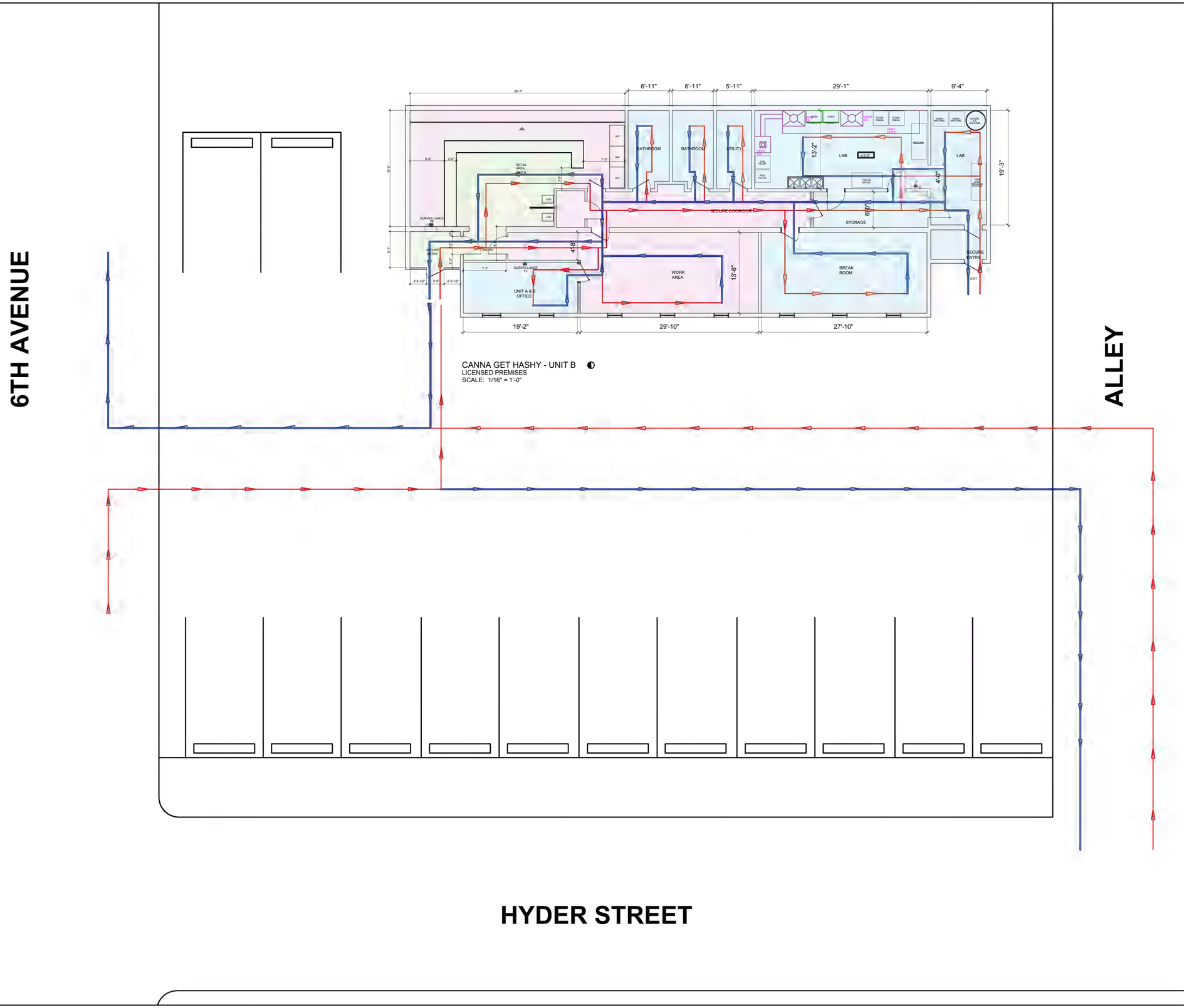

General Notes

PROJECT:

- KEY NOTE
- EXISTING PARTITIONS
- WINDOW
- EQ-1 WINDOW TAG
- PB-1 PLUMBING FIXT. TAG
- ELEVATION TAGS
- TRUE NORTH
- SURVEILLANCE TV
- PUBLIC ACCESS
- UNIT A RESTRICTED ACCESS AREA
- UNIT B & SHARED AREA - RESTRICTED ACCESS
- TRUE NORTH
- F.E. FIRE EXTINGUISHER CABINET
- INGRESS
- EGRESS

1	CREATED	01.16.25

UNIT A:
CANNA GET HAPPY
LICENSE#: 3A-20151
810 E. 6TH AVE UNIT A
ANCHORAGE, AK 99501

PROJECT:
CANNA GET HASHY
LICENSE#: 5A-34641
TROY D. MILLHOUSE
810 E. 6TH AVE UNIT B
ANCHORAGE, AK 99501

PROJECT: CANNA GET HASHY

DATE: 1/15/25

SCALE: 1/16"=1'-0"

DIAGRAM: 5